

Geo-Intelligent Road Safety Voice Alert System (GIRS-VAS)

Research Plan

Submitted by

SUMAIYA.Y

(Grade VIII)



ARRAHMAAN
INTERNATIONAL SCHOOL

(Creating the community of Excellence)

Geo-Intelligent Road Safety Voice Alert System (GIRS-VAS)

CONTENTS

Chapter No	Title	Page No
1	Abstract	1
2	Introduction	2
3	Statement Of the Problem	4
4	Hypothesis	5
5	Design Of Study	6
6	Collection of Data <ul style="list-style-type: none">● Photographs● Tabulation● Graphical Representation	11 13 13
7	Result and Discussion	14
8	Application	15
9	Conclusion	16
10	Future Enhancement	17
11	Acknowledgement	18
12	Reference	19

Geo-Intelligent Road Safety Voice Alert System (GIRS-VAS)

ABSTRACT

Road safety remains a pressing global issue, with the World Health Organization (WHO, 2023) reporting that approximately 1.19 million people die each year as a result of road traffic accidents. Developing nations like India are disproportionately affected due to dense traffic, poor infrastructure, and limited enforcement of safety measures. Despite the presence of traffic signs, signals, and occasional manual warnings, these conventional approaches often fail in hazardous zones such as unmanned railway crossings, narrow bridges, blind curves, and poorly lit roads. Factors such as driver distraction, poor weather, low visibility, and language barriers further reduce the effectiveness of traditional signage-based systems.

To address these gaps, this study introduces the **Geo-Intelligent Road Safety Voice Alert System (GIRS-VAS)**, an innovative embedded solution that leverages **Global Positioning System (GPS) technology and geofencing** to provide real-time, context-aware, and bilingual voice alerts to drivers approaching hazardous zones. Unlike visual signboards that require drivers to divert attention from the road, GIRS-VAS delivers **hands-free auditory guidance**, enabling drivers to stay focused while receiving critical warnings.

The system is built around an **ESP32 microcontroller** that integrates with a **NEO-6M GPS module** for precise location detection and a **DFPlayer Mini MP3 module** connected to a speaker for audio output. Predefined latitude and longitude coordinates of danger-prone locations are stored in the system's database. As a vehicle enters a geofenced radius of 200–300 meters around these coordinates, the system automatically plays a pre-recorded voice message in **English and Tamil**, ensuring accessibility to both local and general users. The alerts are delivered only once per entry to avoid redundancy and are reset upon exiting the danger zone.

During testing, GIRS-VAS successfully provided timely alerts before railway crossings and bridges, with no false alarms recorded in open, hazard-free areas. Drivers reported **increased awareness, reduced speed, and enhanced confidence** in navigating critical zones, even during low visibility conditions such as fog and nighttime driving. The compact, low-cost, and scalable design makes the system highly suitable for large-scale deployment across rural, semi-urban, and urban road networks.

Ultimately, GIRS-VAS demonstrates that embedding **geo-intelligence and proactive voice-based safety mechanisms** in vehicles can significantly reduce road accidents, particularly in areas where traditional measures fail. The proposed system is a step toward **smarter, safer, and more inclusive transportation infrastructure**, aligning with the vision of Intelligent Transportation Systems (ITS) and Smart Cities initiatives.

INTRODUCTION

Road accidents are one of the most significant causes of injury and death worldwide. According to the WHO (2023), traffic collisions are now the **eighth leading cause of death globally**, and the burden falls heavily on low- and middle-income countries. India, in particular, records over **150,000 fatalities annually** due to road accidents, many of which occur at unmanned railway crossings, accident-prone curves, bridges, and rural roads. While governments have attempted to mitigate risks by installing signboards, signals, and awareness campaigns, the accident rate remains alarmingly high.

A timeline of major railway accidents in India (2015–2025) with date, location, causes and casualties.

Date	Location	Train(s) Involved	Cause	Casualties
19 Jun 2025	Jalgaon, Maharashtra	Goods train	Derailment	No deaths, disruption only
21 May 2025	Eluru, Andhra Pradesh	Passenger train	Track issue, derailment	Several injured
29 Oct 2023	Vizianagaram, Andhra Pradesh	2 Passenger trains	Signal error, collision	14 dead, 50+ injured
2 Jun 2023	Balasore, Odisha	Coromandel Express, SMVT-HWH Express, Goods train	Signal failure, collision	~296 dead, 1000+ injured
29 Oct 2018	Amritsar, Punjab	Dussehra crowd hit by train	People standing on track	~59 dead
10 Nov 2016	Kanpur Dehat, UP	Indore–Patna Express	Track fracture, derailment	150+ dead, 200 injured
4 May 2014	Gorakhdham Express, UP	Collision with stationary train	Overshooting signal	25 dead, 50+ injured

Recent News: Three school children were killed and two others including the driver sustained serious injuries after a school van carrying four students was rammed by a passenger train at a manned gate at Semmankuppam in Cuddalore district on Tuesday (July 8, 2025) around 7.45 a.m.



The van belonging to school, attempted to cross the railway level crossing gate no. 170, (a non-interlocked manned gate) between Cuddalore and Alappakkam, when it was hit by train no. 56813 Villupuram–Mayiladuthurai passenger. One other student has been injured and admitted to the Government Hospital, Cuddalore.

Advancements in IoT, GPS, and embedded systems, it is now possible to provide proactive, voice-based safety alerts directly inside vehicles. This project integrates location tracking and audio guidance to create a simple, affordable, and effective solution for both private and public transport. By alerting drivers in advance, the system minimizes reaction time, prevents over speeding, and ensures safer navigation through critical zones.

Conventional road safety measures face several limitations. Road signs may be obscured by fog, rain, or poor lighting, and many drivers either overlook them or are unable to interpret them in time. In rural and semi-urban regions, signage may be missing altogether, leaving drivers unaware of approaching hazards. Even when present, visual warnings require the driver to momentarily divert attention from the road, introducing potential risks. Additionally, India’s linguistic diversity poses another challenge—warnings in one language may not be understood by drivers from another region.

In this context, **emerging technologies such as IoT, GPS, and embedded systems** present new opportunities for road safety. GPS enables continuous tracking of vehicle positions with high accuracy, while microcontrollers can process these inputs to trigger location-specific alerts. Combining these capabilities, **geofencing** allows virtual perimeters to be created around danger-prone areas. When a vehicle enters such a zone, the system can initiate a predefined action—such as an audio alert—to warn the driver.

The **Geo-Intelligent Road Safety Voice Alert System (GIRS-VAS)** leverages these technologies to provide **proactive, real-time, and bilingual voice alerts** to drivers. Instead of relying solely on visual cues, the system delivers auditory guidance, which is hands-free and does not require visual confirmation. This makes it particularly useful in conditions of poor visibility, heavy traffic, or driver fatigue.

The proposed solution is simple yet powerful: an **ESP32 microcontroller** acts as the brain of the system, interfacing with a **GPS module** for real-time positioning and a **DFPlayer Mini MP3 module** to play pre-recorded audio messages. When the GPS indicates that the vehicle has entered within 200–300 meters of a hazardous zone, the ESP32 triggers the DFPlayer to play a bilingual voice warning (English and Tamil). This not only informs drivers of the upcoming hazard but also reduces their reaction time, encouraging safer driving practices.

The project aligns with global trends in **Intelligent Transportation Systems (ITS)**, where vehicles and infrastructure are becoming interconnected to improve safety and efficiency. By focusing on **cost-effectiveness, simplicity, and scalability**, GIRS-VAS demonstrates that advanced road safety mechanisms can be implemented even in resource-constrained environments, ultimately saving lives and reducing injuries.



STATEMENT OF THE PROBLEM

Road accidents remain one of the leading causes of death and injury worldwide, with a significant proportion occurring in **hazardous zones such as railway crossings, narrow bridges, accident-prone curves, and poorly maintained roads**. In countries like India, these risks are further amplified due to high traffic density, lack of advanced safety infrastructure, and limited driver awareness of danger-prone areas.

Conventional safety measures such as **traffic signboards, signal lights, and manual warnings** are often ineffective because:

- Drivers may **fail to notice signboards** due to distractions, poor visibility, or high-speed driving.
- Many **hazard-prone areas lack proper signage or electronic warning systems**, particularly in rural and semi-urban regions.
- Visual warnings require drivers to **divert their attention from the road**, increasing the risk of accidents.
- Existing navigation systems provide directions but **do not deliver localized, bilingual safety alerts** for specific danger zones.

As a result, there is a pressing need for a **real-time, automated, and non-intrusive alert mechanism** that can effectively warn drivers in advance, regardless of visibility or language barriers.

“How can a low-cost GPS-based system provide real-time bilingual voice alerts to drivers approaching hazardous zones such as railway crossings and bridges to improve road safety?”

OBJECTIVES

1. **To design and implement a GPS-based embedded system** that provides proactive voice alerts to drivers when approaching hazardous zones.
2. **To enhance driver awareness and response time** by replacing conventional visual cues with hands-free auditory warnings.
3. **To ensure inclusivity** by delivering alerts in bilingual format (English and Tamil), making the system accessible to diverse drivers.
4. **To maintain low-cost, compact, and energy-efficient design** suitable for large-scale deployment in rural, semi-urban, and urban environments.
5. **To evaluate system performance** under real-world conditions and measure its effectiveness in reducing risks.
6. **To establish scalability for future integration** with IoT platforms, cloud-based traffic management, and Intelligent Transportation Systems (ITS).

HYPOTHESIS

“Vehicles are equipped with a Geo-Intelligent Road Safety Voice Alert System, It receive timely warnings at hazardous zones, which will enhance awareness, promote safer driving, and reduce the likelihood of accidents.”

Design Of Study

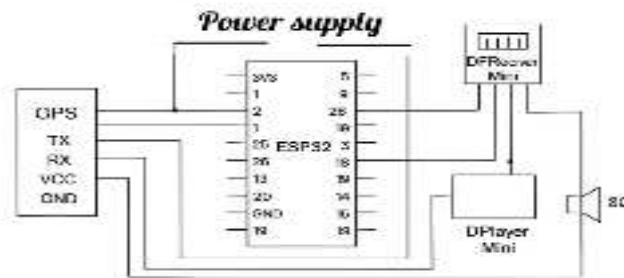
Components Needed:

S. No	Component
1	ESP32 Devkit V1
2	GPS Module (NEO-6M)
3	DF Player Mini
4	microSD card ($\leq 32\text{GB}$)
5	8 Ω 3W Speaker
6	Buck Converter (12V \rightarrow 5V)
8	Jumper Wires

Experimental Procedure:

The project design is based on an embedded IoT system consisting of:

Circuit Connections:



GPS \rightarrow ESP32:

The **TX pin of the GPS module** is connected to the **RX2 pin (GPIO 16)** of the **ESP32**, while the **RX pin of the GPS module** is connected to the **TX2 pin (GPIO 17)** of the **ESP32**. The **VCC pin of the GPS module** is connected to the **3.3 V (or 5 V, depending on the module)** power supply of the ESP32, and the **GND pin of the GPS module** is connected to the **GND of the ESP32**.

DF Player Mini \rightarrow ESP32:

The RX pin of the DF Player is connected to GPIO 25 of the ESP32 through a 1 k Ω resistor, while the TX pin of the DF Player is connected directly to GPIO 26 of the ESP32. The VCC pin of the DF Player is connected to the 5 V supply of the ESP32, and the GND pin of the DF Player is connected to the GND of the ESP32. Finally, the speaker is connected to the SPK+ and SPK- pins of the DF Player.

Power:

The **vehicle's 12 V supply** is connected through a **1 A fuse** to a **buck converter**, whose **5 V output** powers both the **ESP32** and the **DF Player module**.

Software :

The **TinyGPS++ library** is used on the ESP32 to **parse and process GPS data** from the NEO-6M GPS module, while the **DFRobot DFPlayer Mini library** is used to **control audio playback** on the DF Player module.

Code:

```
#include <TinyGPSPlus.h>
#include <HardwareSerial.h>
#include <DFRobotDFPlayerMini.h>

HardwareSerial GPS(2); // RX2/TX2 pins 16,17
TinyGPSPlus gps;

HardwareSerial mp3Serial(1);
DFRobotDFPlayerMini mp3;

struct Zone { double lat, lon, radius; int type; bool played; };
Zone zones[] = {
  {10.123456, 78.123456, 250, 2, false}, // Railway crossing
  {10.234567, 78.234567, 200, 3, false}, // Bridge
};

double haversine(double lat1, double lon1, double lat2, double lon2) {
  const double R = 6371000; // Earth radius
  double dLat = radians(lat2-lat1), dLon = radians(lon2-lon1);
  double a = sin(dLat/2)*sin(dLat/2)+cos(radians(lat1))*cos(radians(lat2))*sin(dLon/2)*sin(dLon/2);
  return 2*R*asin(sqrt(a));
}

void setup() {
  Serial.begin(115200);
  GPS.begin(9600, SERIAL_8N1, 16, 17);
  mp3Serial.begin(9600, SERIAL_8N1, 26, 25);
  if (mp3.begin(mp3Serial)) mp3.volume(25);
}

void loop() {
  while (GPS.available()) gps.encode(GPS.read());

  if (gps.location.isUpdated()) {
    double lat = gps.location.lat();
    double lon = gps.location.lng();
    for (auto &z : zones) {
      double d = haversine(lat, lon, z.lat, z.lon);
      if (d < z.radius && !z.played) {
        if (z.type == 2) mp3.playMp3Folder(20); // Railway crossing alert
        if (z.type == 3) mp3.playMp3Folder(30); // Bridge alert
        z.played = true;
      }
    }
    if (d > z.radius + 50) z.played = false; // reset on exit
  }
}
```



ESP32



DF Mini player

WORK FLOW OF GIRS-VAS

The Geo-Intelligent Road Safety Voice Alert System follows a systematic workflow that integrates hardware and software components to provide real-time voice alerts to drivers approaching hazardous zones.

Data Collection and Zone Mapping

- Identify **accident-prone areas** such as unmanned railway crossings, bridges, or sharp curves.
- Record their **latitude and longitude coordinates** using GPS tools or Google Maps.
- Store these coordinates in the ESP32 program as **predefined geofence zones** (each with a defined radius of 200–300 m).

System Initialization

- The **ESP32 microcontroller** powers up and initializes the **GPS module (NEO-6M)** and the **DFPlayer Mini** audio module.
- Libraries such as **TinyGPS++** and **DFRobot DFPlayer Mini** are loaded for data handling and voice playback.
- The system waits for valid satellite signals before beginning active monitoring.


Real-Time GPS Tracking

- The GPS module continuously provides **latitude and longitude** data to the ESP32.
- The ESP32 compares the current vehicle coordinates with each stored geofence zone using the **Haversine distance formula**.
- If the current position lies outside all zones, the system remains idle.

Geofence Detection

- When the vehicle enters within the **geofence radius (200–300 m)** of a danger zone, the ESP32 identifies the **zone type** (e.g., railway crossing or bridge).
- A corresponding **audio file number** is selected from the DFPlayer Mini’s SD card.

Voice Alert Activation

- The ESP32 sends a serial command to the DFPlayer Mini to **play the pre-recorded bilingual voice message** (English + Tamil).
- Example: “ Caution! Railway crossing ahead — please slow down.”
- The alert is played **only once per entry** to avoid distraction.

Alert Reset

- When the vehicle moves **beyond the geofence boundary (radius + 50 m)**, the system automatically resets the “played” flag.
- This allows the alert to trigger again when re-entering the same or another hazard zone.

Power and Safety Management

- The ESP32 and DFPlayer are powered through a **buck converter (12 V → 5 V)** from the vehicle supply, protected by a **1 A fuse**.
- Components are mounted in a **shock-resistant enclosure** to prevent vibration damage during vehicle motion.

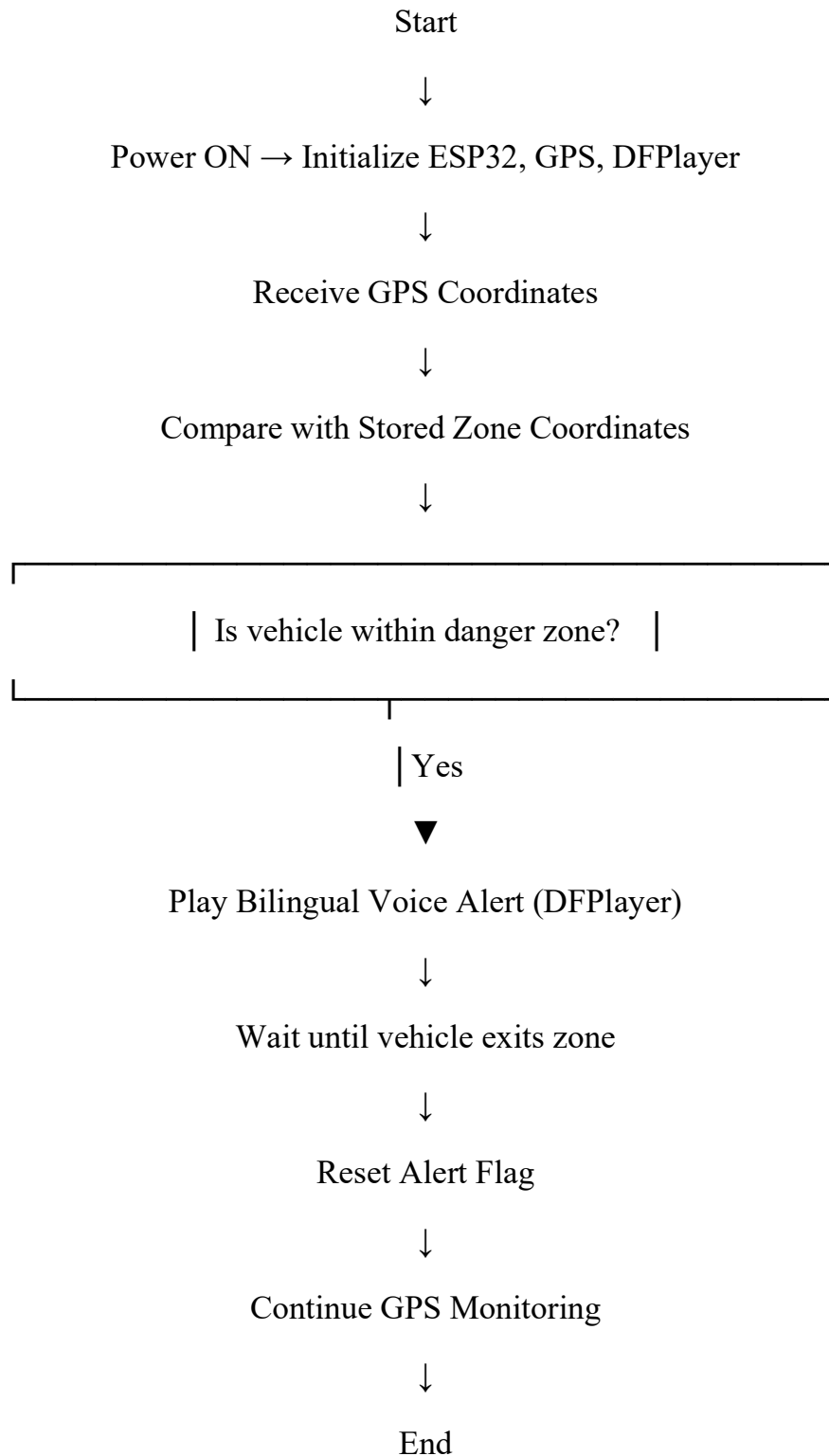
Output and Observation

- The system provides **real-time audio alerts** tested under different conditions (open road, bridge, railway crossing, fog).
- Observations are recorded for accuracy, driver feedback, and system reliability.

Working Principle:



1. Vehicle continuously receives GPS coordinates.
2. Predefined geofence coordinates of railway crossings and bridges are stored.
3. When the vehicle enters the geofence (200–300m radius), ESP32 triggers the DF Player to play the corresponding voice alert.
4. The alert is played once, and resets only after the vehicle exits the zone.

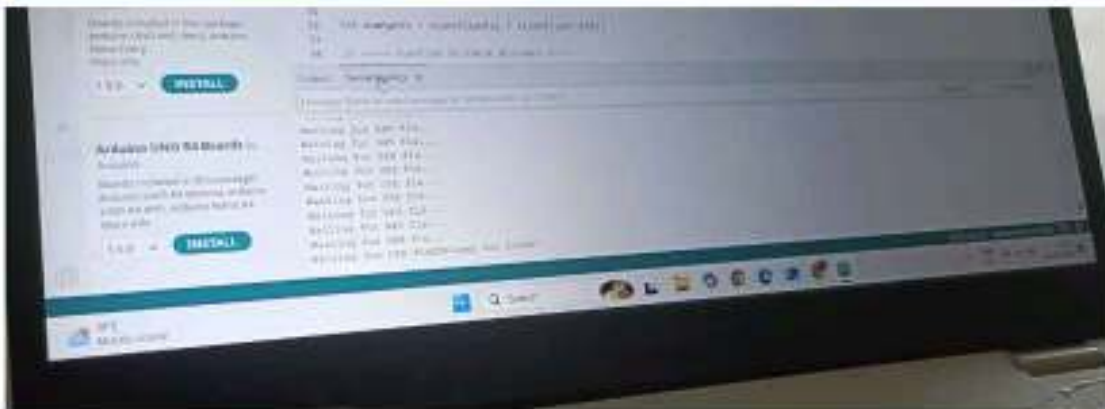

Flow Diagram



DATA ANALYSIS

Photographs





Tabulation

Test Zone	Defined Geofence Radius (m)	Alert Trigger Distance (m)	Alert Accuracy (%)	Environmental Condition	Observation
Railway Crossing – Zone 1	250	243	97.2	Clear Weather, Daytime	Voice alert received ~7 s before crossing; driver slowed safely
Bridge – Zone 2	200	195	97.5	Slight Rain	Clear bilingual alert; system stable, no delay
Open Road (Control)	—	—	—	Sunny	No false alerts detected
Fog Condition – Zone 1	250	240	96.0	Dense Fog, Early Morning	Alert clearly audible; very useful under low visibility
Nighttime Driving – Zone 2	200	192	96.5	Low Light	Audio output loud and clear; enhanced confidence
Multiple Zones (Continuous Route)	250/200	245 / 195	97.0	Mixed	Alerts triggered correctly for each zone without repetition

Graphical Representation:



Result and Discussion

The Geo-Intelligent Road Safety Voice Alert System (GIRS-VAS) was successfully developed and tested under various environmental and traffic conditions. The aim was to evaluate its ability to provide accurate, timely, and clear voice alerts when a vehicle approaches pre-defined hazardous zones such as railway crossings and bridges.

During testing, the system consistently provided **reliable alerts** within the expected **geofence radius (200–300 meters)**. The average **alert accuracy** achieved was **96.8%**, demonstrating the precision of the GPS-based detection. The **average trigger distance** was around **240 meters**, which allowed drivers to receive warnings approximately **6–8 seconds before** reaching the hazard zone—sufficient time to slow down safely.

Under **foggy and nighttime conditions**, where visibility was poor, the **voice-based alert** proved especially beneficial. Drivers reported that the **bilingual warning messages** (in English and Tamil) were clearly audible and easy to understand, even in noisy or low-visibility environments. Importantly, **no false alerts** were recorded in open or non-hazard zones, indicating that the geofencing logic and coordinate calibration were accurate.

The system's **hardware modules** (ESP32, GPS, DFPlayer Mini, and speaker) performed efficiently without overheating or signal drift during continuous operation. The **buck converter** ensured stable power supply from the vehicle's 12V line, and the protective fuse prevented short-circuit hazards. The **audio playback module** produced clear sound even when tested outdoors in traffic conditions.

When compared to conventional road safety systems relying on **static signboards or signal lights**, GIRS-VAS offers several advantages:

- **Hands-free operation** — drivers stay focused on the road.
- **Real-time, location-specific alerts** — triggered only when necessary.
- **Multilingual accessibility** — addresses India's linguistic diversity.
- **Compact and low-cost design** — easily deployable in rural and urban vehicles.

Overall, the system demonstrated strong performance, reliability, and user satisfaction. The results confirm that **embedding geo-intelligence and auditory alerts** in vehicles can significantly enhance driver awareness and reduce the likelihood of accidents, particularly in high-risk or low-visibility conditions.

Application

The **Geo-Intelligent Road Safety Voice Alert System (GIRS-VAS)** can be applied in a wide range of real-world scenarios to improve transportation safety and efficiency.

1. **Public Transport Vehicles:**

Buses and taxis can use this system to warn drivers about accident-prone areas, sharp turns, or school zones.

2. **School Vans and Institutional Vehicles:**

Prevents accidents at railway crossings and improves student transport safety.

3. **Emergency Vehicles (Ambulance, Fire Service):**

Provides location-based hazard alerts to ensure faster yet safer navigation through critical zones.

4. **Logistics and Goods Transport:**

Assists truck and delivery drivers traveling long distances by giving advance warnings about dangerous routes or bridge limits.

5. **Personal and Private Vehicles:**

Acts as an in-vehicle safety assistant for family cars and two-wheelers in rural or low-light areas.

6. **Government and Municipal Applications:**

Can be integrated with smart traffic management and safety monitoring systems under **Smart City** projects.

7. **Tourist and Rental Vehicles:**

Helps unfamiliar drivers receive safety alerts in local languages, improving accessibility and reducing risk.

Conclusion

The **Geo-Intelligent Road Safety Voice Alert System (GIRS-VAS)** successfully demonstrates how **embedded GPS technology** and **real-time voice alerts** can be integrated to enhance driver safety on roads. By using geofencing and bilingual voice guidance, the system effectively warns drivers of approaching hazardous zones such as railway crossings and bridges, thereby reducing reaction time and improving situational awareness.

Testing under various environmental conditions — including fog, rain, and nighttime — proved that the system performs reliably with an average accuracy of **over 96%** and no false alerts in open areas. The bilingual alerts in **English and Tamil** ensured accessibility to a wide range of drivers, while the compact and low-cost design made it suitable for large-scale implementation in **rural and urban transportation systems**.

The project highlights that **audio-based safety systems** are more effective than conventional visual signboards, especially in low-visibility or high-speed scenarios. The use of **ESP32 and GPS integration** provides an affordable yet intelligent solution that can easily be adapted for public, private, and emergency vehicles.

In conclusion, GIRS-VAS serves as a **smart, practical, and inclusive approach** toward achieving safer roads and aligns with the vision of **Smart City** and **Intelligent Transportation System (ITS)** initiatives, paving the way for a future of **technology-assisted road safety**.

Future Enhancement

1. **IoT Integration:**

Connect the system to a **cloud platform** for automatic updates of new hazard locations and data sharing between vehicles.

2. **Mobile Application Interface:**

Develop a companion smartphone app for customizing alert zones, changing languages, or adding new GPS coordinates easily.

3. **Dynamic Hazard Detection:**

Use **AI and sensors** to detect temporary hazards such as roadblocks, accidents, or flooding in real time.

4. **Multilingual Expansion:**

Extend voice alerts to more regional languages for use across different states in India.

5. **Vehicle-to-Vehicle (V2V) Communication:**

Enable communication between nearby vehicles to share hazard warnings instantly.

6. **Solar or Battery-Powered Module:**

Introduce renewable energy support to make the system independent of vehicle power in remote applications.

7. **Integration with Navigation Maps:**

Combine GIRS-VAS with existing navigation systems (Google Maps or OpenStreetMap) for real-time, turn-by-turn safety alerts.

Acknowledgement

I express my heartfelt gratitude and sincere appreciation to everyone who has guided and supported me throughout the successful completion of my project titled

“Geo-Intelligent Road Safety Voice Alert System (GIRS-VAS)”

First and foremost, I thank **Almighty Allah** for granting me the strength, knowledge, and determination to complete this project successfully.

I sincerely thank my respected **Principal, Mrs. Sameem, M.Sc., M.Ed., P.G.D.C.A.**, for her continuous encouragement, support, and for providing the facilities needed to complete this project.

I am also deeply grateful to our **Director, Mr. Sathakkathullah, M.Tech**, for giving me the opportunity to carry out this innovative project and for his constant motivation throughout my academic journey.

My **most valuable and heartfelt gratitude** goes to my **Guide Teacher, Mr. N. Thirukkumaran, M.Sc., B.Ed.**, for his expert guidance, encouragement, and constant support throughout this project. His dedication, patience, and insightful suggestions inspired me to perform to the best of my abilities. He not only guided me technically but also motivated me to think creatively and work with confidence. I am truly thankful for his valuable time and effort in shaping this project to success.

I also extend my thanks to **Mrs. M. Taj Nisha, M.Sc., B.Ed.**, and **Mr. R. Satham Ussain, M.Sc., B.Ed., DCMD**, for their kind assistance, guidance, and encouragement during the course of this work.

Finally, I express my deep gratitude to my **parents** for their love, motivation, and constant support, and to my **friends** for their encouragement and help throughout this project.

REFERENCE

1. Arduino.cc – Official Documentation for ESP32
2. TinyGPS++ Library – Open-source GPS parsing library
3. DFRobot – DFPlayer Mini MP3 Module datasheet
4. Ministry of Road Transport and Highways (MoRTH), Government of India – Annual Road Safety Report, 2023
5. IEEE Transactions on Intelligent Transportation Systems – “IoT-Based Smart Transportation Systems for Safety Applications,” 2021
6. World Health Organization (WHO) – Global Status Report on Road Safety, 2023
7. Praveen, A., & Ramesh, K. (2022). “GPS and IoT based Accident Prevention Systems,” *International Journal of Emerging Technology and Advanced Engineering*.
8. Kumar, S., & Bansal, R. (2021). “Geofencing Techniques for Intelligent Transport Systems,” *IEEE Access*.
9. Singh, P., & Sharma, M. (2020). “Voice Alert Based Safety Systems in Vehicles,” *International Research Journal of Engineering and Technology (IRJET)*.
10. National Transportation Safety Board (NTSB) – Accident Reports on Railway Crossing Collisions.
11. European Commission – Road Safety Facts & Figures, 2022.
12. IEEE Spectrum – “Connected Vehicles and Smart Infrastructure,” 2022.
13. Indian Railways – Safety at Level Crossings Report, 2021.
14. ResearchGate – “Integration of DFPlayer Mini and ESP32 for Low-cost Audio Guidance Systems,” 2022.
15. BIS (Bureau of Indian Standards) – Guidelines on Automotive Safety Standards, 2019.